


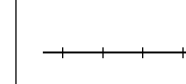




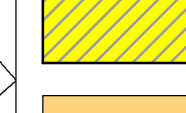






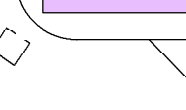
Official Zoning Map of the City of Statham, Georgia

Date of Adoption: June 30, 2020
 Date of Last Amendment: December 21, 2022

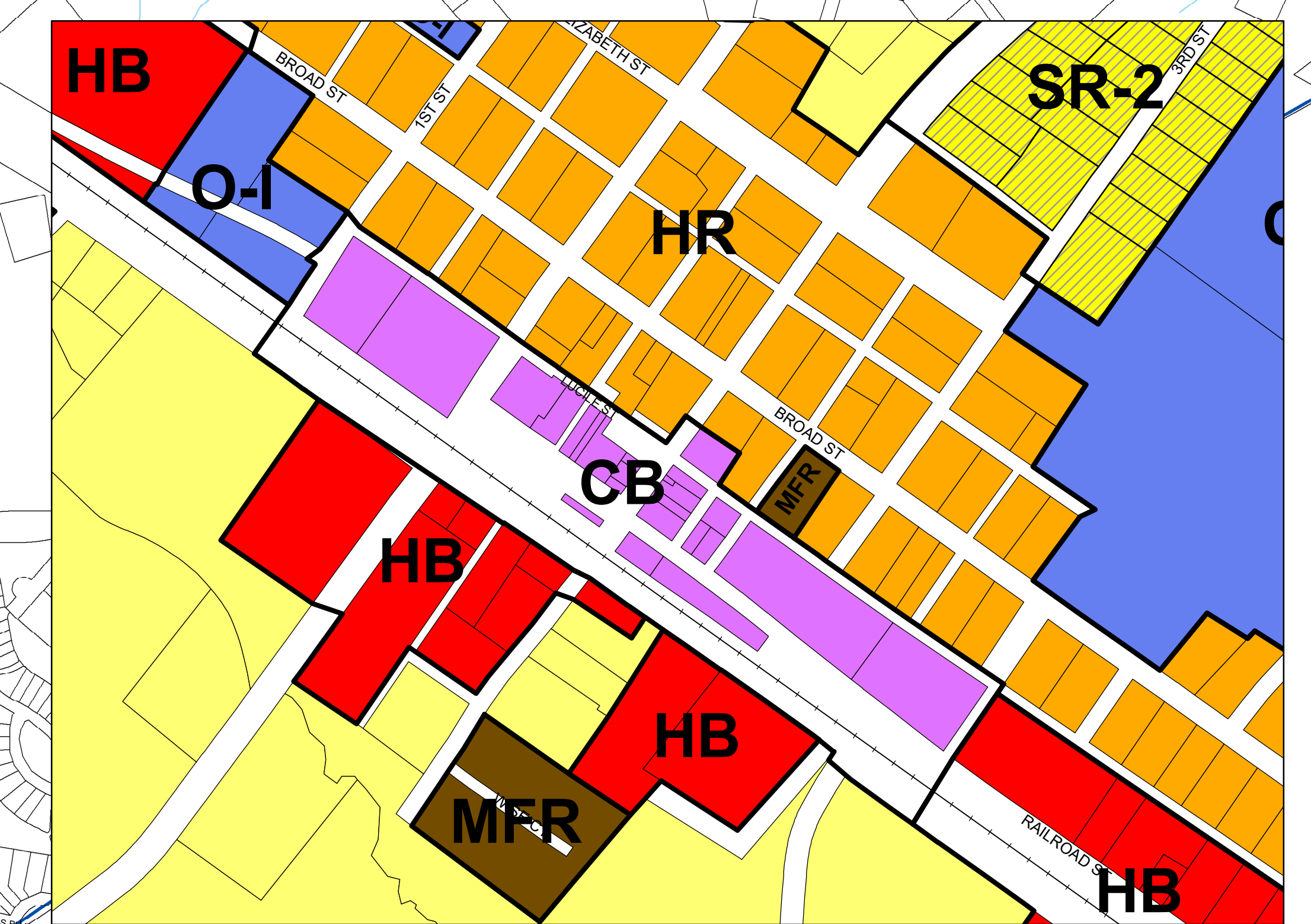
This is to certify that this is the Official Zoning Map of the Statham, Georgia referred to in Section 2-101 of the Unified Development Code of Statham, Georgia.

Mayor, City of Statham City Clerk, City of Statham

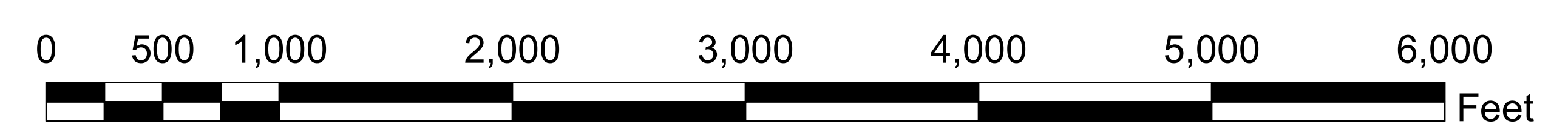
Zoning Map Legend

-  Streams & Rivers
-  Railroads
-  RR, Rural Residential
-  MH, Manufactured Housing
-  HR, Historic Residential
-  SR-1, Suburban Residential
-  SR-2, Suburban Residential
-  UR, Urban Residential
-  MFR, Multi-Family Residential
-  O-I, Office-Institutional
-  CB, Central Business
-  HB, Highway Business
-  LI, Light Industrial
-  PUD, Planned Unit Development


Downtown Inset



1 inch = 300 feet 0 300 600 1,200 1,800 2,400 Feet



1 inch = 500 feet



City of Statham, GA

Jerry Weitz & Associates, Inc.
 Planning & Development Consultants
 1235 Rucker Road Alpharetta, GA 30004
 Phone: (404-502-7228)
 Email: jweitz@bellsouth.net

Growth Management
 Comprehensive Planning
 Zoning & Land Use Regulations
 Land Development Applications
 Expert Testimony
 Public Policy Analysis